













# Zoning




## Harding Township, NJ

---


### Zoning

	AH - Affordable Housing
	B-1 - Historic Village Business Zone
	B-2 - Business
	OB - Office Building
	PL - Public Land
	PRN-RC - Planned Res. Neighborhood/Res. Cluster
	R-1 - Residence
	R-2 - Residence
	R-3 - Residence
	R-4 - Residence
	RR - Rural Residential
	TH-1 - Townhouse I

### Overlay Zones

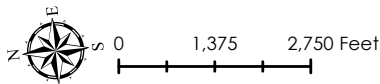
	AHO-1 - Affordable Housing Overlay 1*
	AHO-2 - Affordable Housing Overlay 2*
	Great Swamp Watershed Overlay

\* The underlying zoning remains in effect.



HEYER, GRUEL & ASSOCIATES

January 2019



0 1,375 2,750 Feet

Source: NJOGIS, NJGIN, NJDEP, NJDOT

