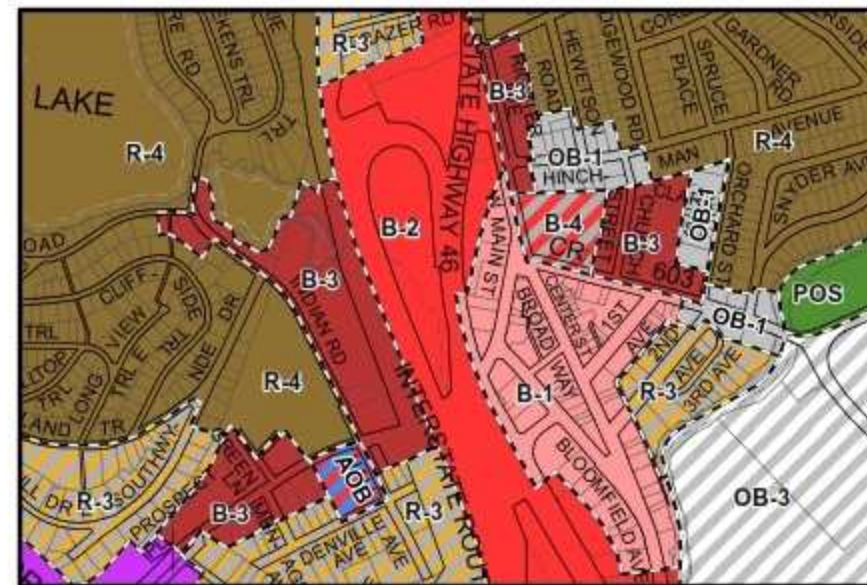
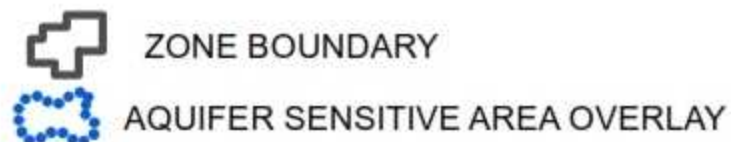
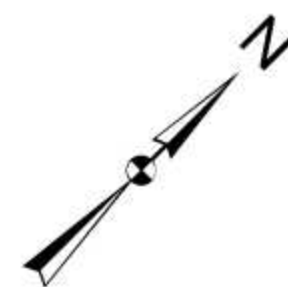


- | | |
|--|---|
| A-1 - Apartment Residence | OB-4 - Office Building |
| A-O-B - Apartment-Office-Business | PARC - Planned Age-Restricted Community |
| ASCH - Affordable Senior Citizen Housing | POS - Public Open Space |
| B-1 - Central Business | R-1 - One-Family Residential |
| B-2 - Highway Business | R-1A - One-Family Residential |
| B-2A - Highway Business | R-1B - One-Family Residential |
| B-3 - General Business | R-2 - One-Family Residential |
| B-4 - Neighborhood Shopping Center | R-2A - One-Family Residential |
| C - Conservation | R-3 - One-Family Residential |
| ELRA - Estling Lake Rehabilitation Area | R-4 - Two-Family Residential |
| I-1 - Industrial | RC - Residential Conservation |
| I-2 - Industrial | T-1 - Townhouse |
| OB-1 - Office Building | T-4 - Townhouse |
| OB-3 - Office Building | |



DOWNTOWN BUSINESS DISTRICT



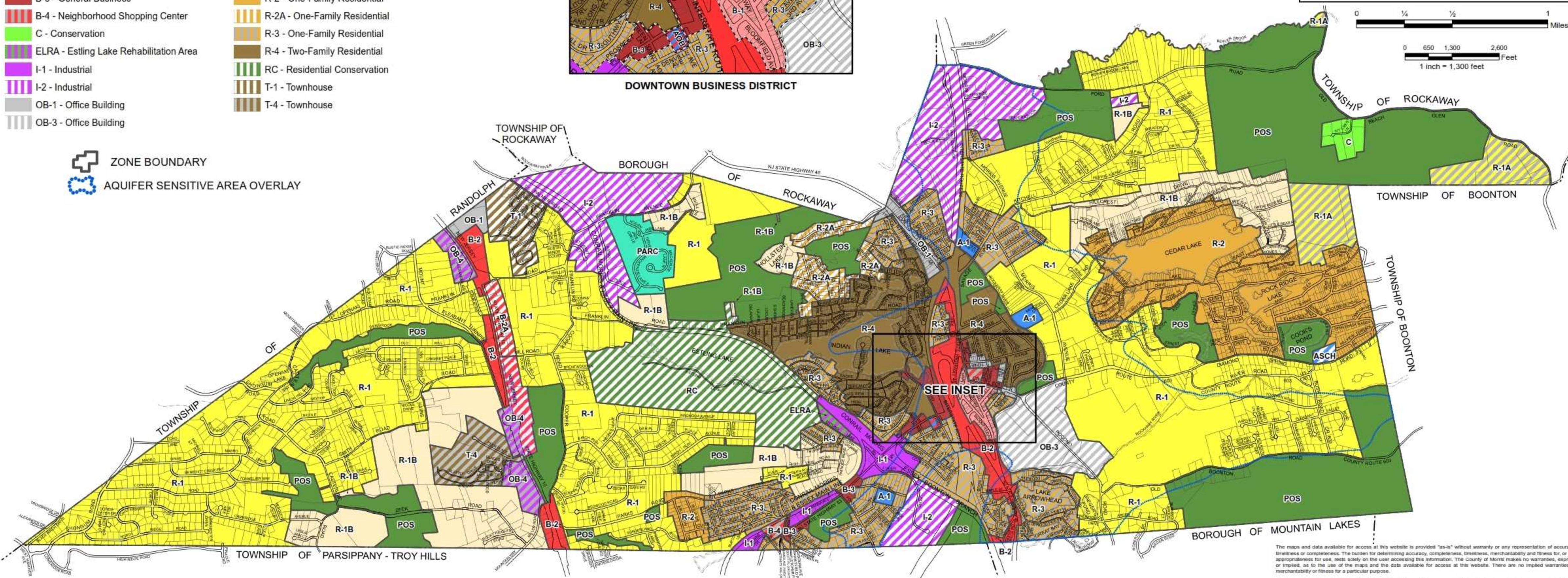
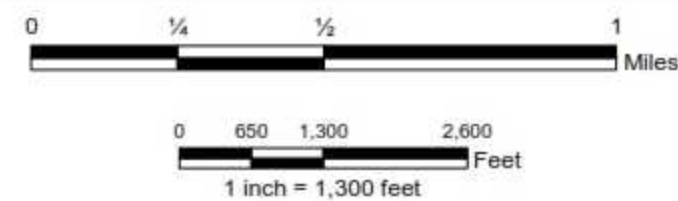
NOTES

1. THIS MAP WAS PREPARED BY MORRIS COUNTY GEOGRAPHIC INFORMATION SYSTEM SERVICES, LOCATED AT 30 SCHUYLER PLACE, MORRISTOWN, NEW JERSEY. DRAFTED BY: WILLIAM DIBARTOLO, PLS
2. TAX PARCEL DATA DEVELOPED AND MAINTAINED BY MORRIS COUNTY GEOGRAPHIC INFORMATION SYSTEM SERVICES.

OFFICIAL ZONING MAP DENVER TOWNSHIP

MORRIS COUNTY NEW JERSEY
SCALE 1" = 1,300' DECEMBER 17, 2014

SAL POLI
ZONING OFFICIAL
TOWNSHIP OF DENVER
1 SAINT MARY'S PLACE, DENVER, NJ 07834



The maps and data available for access at this website is provided "as-is" without warranty or any representation of accuracy, timeliness or completeness. The burden for determining accuracy, completeness, timeliness, merchantability and fitness for, or the appropriateness for use, rests solely on the user accessing this information. The County of Morris makes no warranties, express or implied, as to the use of the maps and the data available for access at this website. There are no implied warranties of merchantability or fitness for a particular purpose.

The user acknowledges and accepts all inherent limitations of the maps and data, including the fact that the maps and data are dynamic and in a constant state of maintenance, correction, and revision. The maps and associated data at this website do not represent a survey. In no event shall the County of Morris or its officers or employees assume any liability for the accuracy of the data delineated on any map. In no event shall the County of Morris or its officers or employees be liable for any damages arising in any way out of the use of this information.