











Legend


-  Municipal Boundary
-  Parcel Boundary
-  Sewer Service Areas
-  Zoning District Boundary

Major Roads

-  Interstate
-  Highway Authority Route
-  State Route
-  US Route

Map Zone Code

Map Zone Code	Zone Name
AP	Agricultural Production
AP/I	Agricultural Production/Industrial
AR	Agricultural Residential
FA	Forest A
FB	Forest B
FC	Forest C
HC	Highway Commercial
I	Industrial
MC	Municipal Complex
MR	Mobile Home Residential**
RC	Rural Community
RD	Rural Development
RR	Rural Residential
RR1	Rural Residential 1 - Affordable Housing
TC	Town Center
TC1	Town Center Ext- Affordable Housing
VC	Village Commercial



0 0.5 1 1.5 2 Miles

Burlington County Wastewater Management Plan

Amending the Tri-County Water Quality Management Plan

Map 4M-33: Southamptton Township Zoning

Prepared by: Burlington County Department of Resource Conservation
Mailing Address: PO Box 6000
Mount Holly, NJ 08060
Physical Address: 624 Pemberton Browns Mills Road
Pemberton, NJ 08068

