









Legend

-  Municipal Boundary
-  Parcel Boundary
-  Sewer Service Areas
-  Zoning District Boundary

Major Roads

-  Interstate
-  Highway Authority Route
-  State Route
-  US Route

Map Zone Code	Zone Name
AR-10	Agricultural/ Residential
GC	General Commercial
MI	Military Installation
NC	Neighborhood Commercial
P	Public
R-25	Single Family Residential
R-40	Single Family Residential
VP	Village Professional



Burlington County Wastewater Management Plan

Amending the Tri-County Water Quality Management Plan

Map 4M-25: New Hanover Township Zoning

Prepared by: Burlington County Department of Resource Conservation
Mailing Address: PO Box 6000
Mount Holly, NJ 08060
Physical Address: 624 Pemberton Browns Mills Road
Pemberton, NJ 08068

