









**Legend**

-  Municipal Boundary
-  Parcel Boundary
-  Sewer Service Areas
-  Zoning District Boundary

**Major Roads**

-  Interstate
-  Highway Authority Route
-  State Route
-  US Route

Map Zone Code	Zone Name
B-1	Neighborhood Business
B-2	Highway Business
GB	General Business
H/A	Historic/ Architectural Area
I-1	General Industry
I-2	Planned Industry
I-3	Industrial 3
R-12	Residential Apartments
R-2.0	Residential Medium Density
R-6	Residential Townhouses
R-75	R-75 Residential
RA	Rural Agricultural
RA/R-2	TDR Receiving Area
RA/R-6	TDR Receiving Area II
RA/S	TDR Sending Area
RA/ST	TDR Transition Area
RI	Rural Industrial



**Burlington County Wastewater Management Plan**

Amending the Tri-County Water Quality Management Plan

**Map 4M-17: Lumberton Township Zoning**

Prepared by: Burlington County Department of Resource Conservation  
Mailing Address: PO Box 6000  
Mount Holly, NJ 08060  
Physical Address: 624 Pemberton Browns Mills Road  
Pemberton, NJ 08068

