









Legend


-  Municipal Boundary
-  Parcel Boundary
-  Sewer Service Areas
-  Zoning District Boundary

Major Roads

-  Interstate
-  Highway Authority Route
-  State Route
-  US Route

Map Zone Code

Map Zone Code	Zone Name
BD	Business Development District
BD-1	Business Development District/ Senior Citizen
C	Commercial
HC	Highway Commercial
IND	Industrial
IR	Inclusionary Residential
LI	Light Industrial
MC	Marine Commercial
P	Park
PUD	Planned Unit Development
R-1CL	Residence District 1 Cluster
R-2	Residence District
R-2A	Residence District
R-2CL	Residence District 2 Cluster
R-3	Residence District
R-4	Residence District
R-5	Residence District
R-6	Residence District
WP	Wildlife Preserve



0 0.25 0.5 0.75 1
Miles

Burlington County Wastewater Management Plan

Amending the Tri-County Water Quality Management Plan

Map 4M-8: Cinnaminson Township Zoning

Prepared by: Burlington County Department of Resource Conservation
Mailing Address: PO Box 6000
Mount Holly, NJ 08060
Physical Address: 624 Pemberton Browns Mills Road
Pemberton, NJ 08068

Document Path: Z:\Wastewater\WWMP\Draft Plan\Maps\GIS files\Municipal Zoning maps\Map4M-1.mxd

Date: 4/24/2017

